

Tokyo Waterfront City Map



2 Odaiba Marine Park



In addition to a rocky shore, it has a huge sand beach leading to Daiba Park, of which sand was carried from Kozushima of Izu Islands.

1 Daiba Park(No.3 Daiba)



The park constructed on the remnants of No.3 Battery contains remains of gun batteries, the storage site for artillery ammunition stores, etc. of the last days of the feudal Edo period. It is designated as a historic site by the national government.

1 Daiba Park

Encampment
Gunpowder storehouse
Ancient hearth
Cannons

2 Odaiba Marine Park

Recreation water area (No Swimming and Fishing)
Sandy beach

6 Ariake Seaside Park

Paralympic Monument
Kids park
Park Office
Range play equipment
Ariake GYM-EX

6 Ariake Seaside Park



Wooden decks as well as wide and long walking paths are characteristics for this large seaside park. You can view up close a one-time key breakwater that ran east and west in northern Tokyo Bay. You can also make the park's walking trails fit for your walking and/or jogging.

Shiokaze Park

Sunset Tower
Town and Sea Promenade
North Coast Deck
North Central Exit
No.13 Park Monument
Sunny Plaza
134Cars
Sunny Terrace North
Rest House (2nd floor)
Shiokaze Park Office (1st floor)

Some areas are regulated.
Construction completion date is indicated.

Ventilation Tower
Shiokaze-maru
Fountain Field
Water&Greenery Promenade
South Coast Deck
Sunny Terrace South
Higashi Yashio Exit

Fishing area
Tokyo International Cruise Terminal

Higashi Yashio Greenway
Aomi Kita Port Park
Museum of Maritime Science
SOYA
Screw propeller of Yotei Maru

Observation Square
TokYO Minatone Exhibition Room of the Tokyo Waterfront Area
Telecom Center Bldg
TokYO Metropolitan Rinkai Aomi School for Special Needs Education
Aomi Government Building

Aomi Greenway
Aomi Central Port Park
Observation Deck
Tsutsujiyama
Baseball Ground

Aomi Minami Port Park
TokYO Metropolitan Rinkai Aomi School for Special Needs Education
Aomi Government Building

Waterfall Plaza
TokYO Metropolitan Rinkai Aomi School for Special Needs Education
Aomi Government Building

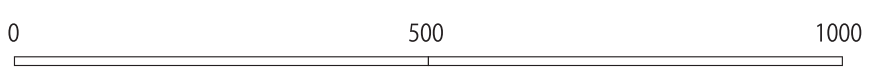
Telecom Center Bldg
TokYO Metropolitan Rinkai Aomi School for Special Needs Education
Aomi Government Building

Telecom Center Bldg
TokYO Metropolitan Rinkai Aomi School for Special Needs Education
Aomi Government Building

Telecom Center Bldg
TokYO Metropolitan Rinkai Aomi School for Special Needs Education
Aomi Government Building

Telecom Center Bldg
TokYO Metropolitan Rinkai Aomi School for Special Needs Education
Aomi Government Building

When using an Accessible parking space for persons with physical disabilities, Please make a contact to a park keeping branch office. (03-5531-0852) Opening and shutting takes time for about 15 minutes.



Facilities Guide

Toilet	Bus stop	Wi-Fi
Men	Information	Parking area
Ladies	Rest area	Accessible parking
Accessible toilet	Fishing	Bicycles Parking Lot
Accessible toilet (with Spoken Guidance)	Shower	Community cycle
Ostomate toilet	Foot wash	Unmanned register
Baby chair	Elevators	Smoking area
Baby bed	Shop	Money changer
Nursing room	Barbecue	Waterbus Terminal
Restaurant	Phone	No bicycles

Comfortable parks from good manners!
Smoking while walking and littering are prohibited in the area.



Mr. Portaro
(Official Mascot Character of Tokyo Port Terminal Corporation)

5 Mizu-no-hiroba Park



Visitors enjoy cherry blossoms in spring and hydrangeas in the rainy season and early summer in this four-area park facing the Port of Tokyo.

3 Symbol Promenade Park (West Promenade)



Many citizens visit this park where a variety of events are held on weekends at its three plazas.

4 Aomi Minami Port Park



You feel relaxed at the Japanese-style garden. On the inside of the land, the park has a few ponds, a wooden corridor bridge over a pond and a stream with natural stones situated.

4 Ariake-Nishi Port Park

Mist Fountain



Smartphone version. =>>

Walking Map for ART

Let's enjoy a leisurely stroll amid beautiful panoramas over the Port of Tokyo, discovering Odaiba art!

Odaiba Marine Park & Daiba Park


The Odaiba beach is about 800 meters long. Standing on the northern side, you can enjoy a panoramic view of both the whole of the sandy beach and Tokyo's high-rise buildings. Works of art are scattered near the central area where the Statue of Moyai from Niihima Island is installed and the Statue of Liberty, the symbol of Odaiba. In Daiba Park, a historic site designated by the nation's government, you are brought back to the days long past by remains of gun batteries, magazines, administrative office buildings, furnaces, etc. that bring you back to the days long past.

Statue of Moyai from Niihima of Izu Islands


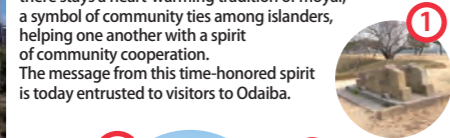
On Niihima Island, there stays a heart-warming tradition of moyai, a symbol of community ties among islanders, helping one another with a spirit of community cooperation. The message from this time-honored spirit is today entrusted to visitors to Odaiba.

Remains of gun batteries

In 1853, when Commodore Matthew Perry's fleet of the United States Navy arrived on Japanese shores, the feudal Government of the Tokugawa Shogunate was caught in a sense of national crisis and began to construct Odaiba or gun batteries in the Bay of Tokyo. Six were completed in the following year.



Behind the Statue of Liberty are an art object of anchors.



Ariake

The Olympic and Paralympic monument has been installed in Ariake Seaside Park, where the new area has opened.

▶ NEW SPOT ◀



Flower beds of Viola



Sunflowers bloom even in December

At the gateway into the Ariake area, there is, in addition to the Flower Plaza, the Stone and Light Plaza that leads to surrounding hotels, commercial buildings and the Center Promenade.



Native grasses



Leaves changing color of Liquidambar styraciflua



Muhlenbergia capillaris



Asclepias curassavica



Rose garden



The Olympic and Paralympic Cauldron



Sunday Afternoon of the Island
The Water Plaza Park with fantastic art objects.

Shiokaze Park



The park has various facilities such as tree-lined walking trails, large lawn areas and fountains. Visitors can view the scenery of the Port of Tokyo with high-rise buildings in the background, cargo cranes in large numbers on container terminals, container carriers and other vessels entering and departing the Port.

Shiokaze Bridge


The liaison bridge between the south and north areas of Shiokaze Park. The structure next to the bridge is the air-ventilation tower for the Tokyo Port Tunnel.



Sunset Tower

The monument was created as a sundial. Twice a year, on Vernal and Autumnal Equinox days, it radiates an aura of mystery when the sun sets into the open space in the center of the tower.

Higashi Yashio Greenway Park



It is a park adjacent to the Tokyo International Cruise Terminal, where, too, you can enjoy the fabulous scenery of the Port of Tokyo and find artwork.



The old and new materials are assembled to symbolize the prayer for the earth to be a better place to live on and for human beings to live a happier life.



Symbol Promenade Park

In the Symbol Promenade area, leafy parks are extended amid modern buildings such as the Miraikan or National Museum of Emerging Science and Innovation. You can relaxingly enjoy a variety of sculptures in the open air. Near Tokyo Teleport Station, you can spot a scattering of artworks inheriting the legacy of the Olympic and Paralympic Games Tokyo 2020.

Flame of Liberty



The prominent Statue was presented by France to remember "The Year of France in Japan."



Forest without Gravity



ROUND STRUCTURE1995



The Station Plaza in front of Rinkai Line's Tokyo Teleport Station is registered as a venue of show space for artists certified by the Heaven Artist initiative of the Tokyo Metropolitan Government. On Saturdays and Sundays, various events are constantly held in the adjacent park covered with lawns.

Flowers information

In Symbol Promenade Park, you can enjoy flowers throughout the year. Here are some suggestions for fall. Autumn roses can be enjoyed in the Rose Garden of Passion, and silvergrass and other beautiful native grasses can be enjoyed in the Naturalistic Garden of the Flower Plaza.

1 Hospitality Garden



Flower beds of Viola

2 Central Plaza



Leaves changing color of Liquidambar styraciflua

3 Naturalistic Garden of the Flower Plaza



Sunflowers bloom even in December



Native grasses



Muhlenbergia capillaris



Asclepias curassavica

4 Rose Garden of the Passion



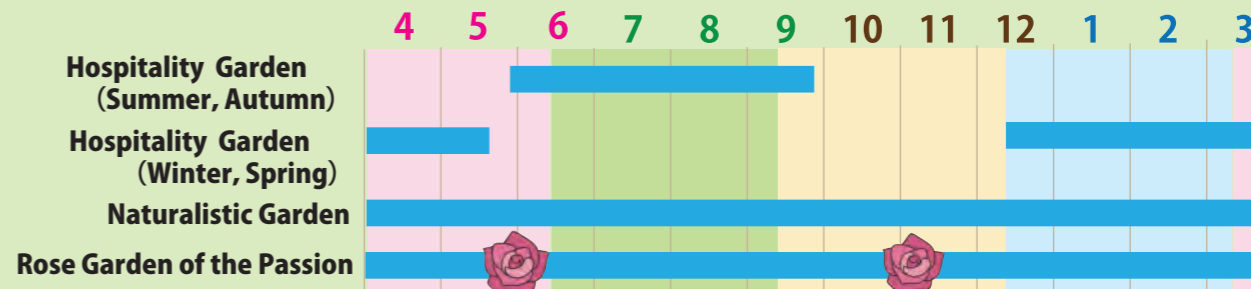
Apricot Nectar



Knock Out



Rose garden



Access & Contacts

Main Transport Access

Yurikamome Line
Get off at any station between Odaiba-kaihinkoen and Ariake

Rinkai Line
Get off at Tokyo Teleport or Kokusai-tenjiyo

- Car**
- From Rainbow Bridge ⇒ Metropolitan Expressway Route 11 (Daiba Route), Daiba Exit
 - From Haneda or Yokohama ⇒ Bayshore Route, Rinkai Fukutoshin Exit
 - From Chiba ⇒ Bayshore Route, Ariake Exit, or general road (coastal road)

*From Chiba, you cannot exit at Tokyo Waterfront City or Daiba after that



Contacts Tokyo Port Terminal Corp.
Odaiba Marine Park Administration Office
4 Daiba 1 chome, Minato-ku, Tokyo 135-0091
Tel: 03-5531-0852



As of Apr. 2026